







TOWN OF SOUTHAMPTON  
**HAMPTON BAYS (P/O)**  
**PRIORITIES**

**Map Symbols**

-  Major Surface Watershed Divide
-  Med. & High Priorities and <= 1/2 acre

**Priority Parcels**

-  Low Priority (1 - 5)
-  Medium Low (6 - 10)
-  Medium High (11 - 15)
-  High Priority (16+)

