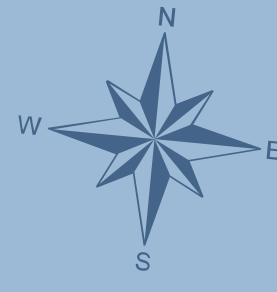


TOWN OF SOUTHAMPTON  
**TUCKAHOE**  
 FLOOD DATA



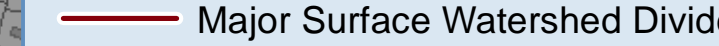
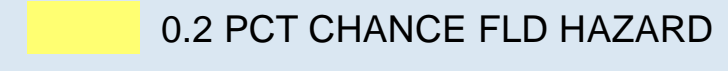








Great Peconic Bay

Bullhead Bay

Cold Spring Pond

Shinnecock Bay East

**Map Symbols**

 Major Surface Watershed Divide	<b>FEMA FIRM (FEMA, 2009)</b>
<b>SLOSH (NYSOEM, 2012)</b>	<b>Flood Zone</b>
<b>Category</b>	 0.2 PCT CHANCE FLD HAZARD
 1	 A
 2	 AO
 3	 AE
 4	 VE

Suffolk County Real Property Tax Service  
 COPYRIGHT 2013, COUNTY OF SUFFOLK, N.Y.  
 Real Property Taxmap parcel linework used with permission of  
 Suffolk County Real Property Tax Service Agency (R.P.T.S.A.)  
 Prepared By: The Town of Southampton  
 GIS Dept - 7/3/2013